

The drawing shows a street layout with property boundaries and various annotations. Key features include:

- Top Left:** A north arrow pointing towards the top right and the text "SITUACE M 1 : 250".
- Top Center:** A red text label "SO 101 OPRAVA KOMUNIKACE - DL. 124,56M" indicating a proposed road improvement project.
- Left Side:** A red arrow pointing left with the label "UL. TŘEBÍČSKÁ".
- Right Side:** A red arrow pointing right with the label "UL. HUSOVA".
- Center:** A red dashed line representing the proposed road improvement, with a red circle and the label "0.1" near the center.
- Bottom:** A red dashed line representing the proposed road improvement, with a red circle and the label "0.0" near the bottom right.
- Property Boundaries:** Various property boundaries are shown with numbers inside, such as 661/3, 661/5, 661/6, 661/8, 661/11, 661/34, 661/35, 661/36, 661/37, 661/38, 661/39, 661/40, 661/41, 661/42, 661/43, 661/44, 661/45, 661/46, 661/47, 661/48, 661/49, 661/50, 661/51, 661/52, 661/53, 661/54, 661/55, 661/56, 661/57, 661/58, 661/59, 661/60, 661/61, 661/62, 661/63, 661/64, 661/65, 661/66, 661/67, 661/68, 661/69, 661/70, 661/71, 661/72, 661/73, 661/74, 661/75, 661/76, 661/77, 661/78, 661/79, 661/80, 661/81, 661/82, 661/83, 661/84, 661/85, 661/86, 661/87, 661/88, 661/89, 661/90, 661/91, 661/92, 661/93, 661/94, 661/95, 661/96, 661/97, 661/98, 661/99, 661/100.

The drawing shows a street layout with property boundaries and various annotations. Key features include:

- Top Left:** A north arrow pointing towards the top right and the text "SITUACE M 1 : 250".
- Top Center:** A red text label "SO 101 OPRAVA KOMUNIKACE - DL. 124,56M" indicating a proposed road repair project.
- Left Side:** A red arrow pointing left with the label "UL. TŘEBÍČSKÁ".
- Right Side:** A red arrow pointing right with the label "UL. HUSOVA".
- Center:** A red dashed line representing the proposed road repair project, with a red circle labeled "664/5" at its center.
- Bottom Left:** A red arrow pointing left with the label "UL. TŘEBÍČSKÁ".
- Bottom Right:** A red arrow pointing right with the label "UL. HUSOVA".
- Annotations:** Various numbers and letters are scattered throughout the drawing, including "661/35", "661/34", "661/33", "661/32", "661/31", "661/30", "661/29", "661/28", "661/27", "661/26", "661/25", "661/24", "661/23", "661/22", "661/21", "661/20", "661/19", "661/18", "661/17", "661/16", "661/15", "661/14", "661/13", "661/12", "661/11", "661/10", "661/9", "661/8", "661/7", "661/6", "661/5", "661/4", "661/3", "661/2", "661/1", "661/0", "661/-1", "661/-2", "661/-3", "661/-4", "661/-5", "661/-6", "661/-7", "661/-8", "661/-9", "661/-10", "661/-11", "661/-12", "661/-13", "661/-14", "661/-15", "661/-16", "661/-17", "661/-18", "661/-19", "661/-20", "661/-21", "661/-22", "661/-23", "661/-24", "661/-25", "661/-26", "661/-27", "661/-28", "661/-29", "661/-30", "661/-31", "661/-32", "661/-33", "661/-34", "661/-35", "661/-36", "661/-37", "661/-38", "661/-39", "661/-40", "661/-41", "661/-42", "661/-43", "661/-44", "661/-45", "661/-46", "661/-47", "661/-48", "661/-49", "661/-50", "661/-51", "661/-52", "661/-53", "661/-54", "661/-55", "661/-56", "661/-57", "661/-58", "661/-59", "661/-60", "661/-61", "661/-62", "661/-63", "661/-64", "661/-65", "661/-66", "661/-67", "661/-68", "661/-69", "661/-70", "661/-71", "661/-72", "661/-73", "661/-74", "661/-75", "661/-76", "661/-77", "661/-78", "661/-79", "661/-80", "661/-81", "661/-82", "661/-83", "661/-84", "661/-85", "661/-86", "661/-87", "661/-88", "661/-89", "661/-90", "661/-91", "661/-92", "661/-93", "661/-94", "661/-95", "661/-96", "661/-97", "661/-98", "661/-99", "661/-100".

The drawing shows a street layout with property boundaries and various annotations. Key features include:

- Top Left:** A north arrow pointing towards the top right and the text "SITUACE M 1 : 250".
- Top Center:** A red text label "SO 101 OPRAVA KOMUNIKACE - DL. 124,56M" indicating a proposed road repair project.
- Left Side:** A red arrow pointing left with the label "UL. TŘEBÍČSKÁ".
- Right Side:** A red arrow pointing right with the label "UL. HUSOVA".
- Center:** A red dashed line representing the proposed road repair project, with a red circle labeled "664/5" at its center.
- Bottom Left:** A red arrow pointing left with the label "UL. TŘEBÍČSKÁ".
- Bottom Right:** A red arrow pointing right with the label "UL. HUSOVA".
- Annotations:** Various numbers and letters are scattered throughout the drawing, including "661/35", "661/34", "661/33", "661/32", "661/31", "661/30", "661/29", "661/28", "661/27", "661/26", "661/25", "661/24", "661/23", "661/22", "661/21", "661/20", "661/19", "661/18", "661/17", "661/16", "661/15", "661/14", "661/13", "661/12", "661/11", "661/10", "661/9", "661/8", "661/7", "661/6", "661/5", "661/4", "661/3", "661/2", "661/1", "661/0", "661/-1", "661/-2", "661/-3", "661/-4", "661/-5", "661/-6", "661/-7", "661/-8", "661/-9", "661/-10", "661/-11", "661/-12", "661/-13", "661/-14", "661/-15", "661/-16", "661/-17", "661/-18", "661/-19", "661/-20", "661/-21", "661/-22", "661/-23", "661/-24", "661/-25", "661/-26", "661/-27", "661/-28", "661/-29", "661/-30", "661/-31", "661/-32", "661/-33", "661/-34", "661/-35", "661/-36", "661/-37", "661/-38", "661/-39", "661/-40", "661/-41", "661/-42", "661/-43", "661/-44", "661/-45", "661/-46", "661/-47", "661/-48", "661/-49", "661/-50", "661/-51", "661/-52", "661/-53", "661/-54", "661/-55", "661/-56", "661/-57", "661/-58", "661/-59", "661/-60", "661/-61", "661/-62", "661/-63", "661/-64", "661/-65", "661/-66", "661/-67", "661/-68", "661/-69", "661/-70", "661/-71", "661/-72", "661/-73", "661/-74", "661/-75", "661/-76", "661/-77", "661/-78", "661/-79", "661/-80", "661/-81", "661/-82", "661/-83", "661/-84", "661/-85", "661/-86", "661/-87", "661/-88", "661/-89", "661/-90", "661/-91", "661/-92", "661/-93", "661/-94", "661/-95", "661/-96", "661/-97", "661/-98", "661/-99", "661/-100".

The drawing shows a street layout with property boundaries and various annotations. Key features include:

- Top Left:** A north arrow pointing towards the top right and the text "SITUACE M 1 : 250".
- Top Center:** A red text label "SO 101 OPRAVA KOMUNIKACE - DL. 124,56M" indicating a proposed road repair project.
- Left Side:** A red arrow pointing left with the label "UL. TŘEBÍČSKÁ".
- Right Side:** A red arrow pointing right with the label "UL. HUSOVA".
- Center:** A red dashed line representing the proposed road repair project, with a red circle labeled "664/5" at its center.
- Bottom Left:** A red arrow pointing left with the label "UL. TŘEBÍČSKÁ".
- Bottom Right:** A red arrow pointing right with the label "UL. HUSOVA".
- Annotations:** Various numbers and letters are scattered throughout the drawing, including "661/35", "661/34", "661/33", "661/32", "661/31", "661/30", "661/29", "661/28", "661/27", "661/26", "661/25", "661/24", "661/23", "661/22", "661/21", "661/20", "661/19", "661/18", "661/17", "661/16", "661/15", "661/14", "661/13", "661/12", "661/11", "661/10", "661/9", "661/8", "661/7", "661/6", "661/5", "661/4", "661/3", "661/2", "661/1", "661/0", "661/-1", "661/-2", "661/-3", "661/-4", "661/-5", "661/-6", "661/-7", "661/-8", "661/-9", "661/-10", "661/-11", "661/-12", "661/-13", "661/-14", "661/-15", "661/-16", "661/-17", "661/-18", "661/-19", "661/-20", "661/-21", "661/-22", "661/-23", "661/-24", "661/-25", "661/-26", "661/-27", "661/-28", "661/-29", "661/-30", "661/-31", "661/-32", "661/-33", "661/-34", "661/-35", "661/-36", "661/-37", "661/-38", "661/-39", "661/-40", "661/-41", "661/-42", "661/-43", "661/-44", "661/-45", "661/-46", "661/-47", "661/-48", "661/-49", "661/-50", "661/-51", "661/-52", "661/-53", "661/-54", "661/-55", "661/-56", "661/-57", "661/-58", "661/-59", "661/-60", "661/-61", "661/-62", "661/-63", "661/-64", "661/-65", "661/-66", "661/-67", "661/-68", "661/-69", "661/-70", "661/-71", "661/-72", "661/-73", "661/-74", "661/-75", "661/-76", "661/-77", "661/-78", "661/-79", "661/-80", "661/-81", "661/-82", "661/-83", "661/-84", "661/-85", "661/-86", "661/-87", "661/-88", "661/-89", "661/-90", "661/-91", "661/-92", "661/-93", "661/-94", "661/-95", "661/-96", "661/-97", "661/-98", "661/-99", "661/-100".

**SITUACE**  
M 1 : 250

UL. TŘEBÍČSKÁ

SO 101 OPRAVA KOMUNIKACE  
- DL. 124,56M

0.1

0.0

661/35

664/5





669/6




669/8




KÚ O. 124564  
NAVAZUJE NA STÁV. VOZOVKU

ZÚ O. 000000  
NAVAZUJE NA VOZOVKU  
V UL. HUSOVA

Parcel numbers: 334/1, 661/3, 351/1, 663/9, 661/5, 661/6, 1136, 661/34, 445/1, 445/2, 663/11, 663/8, 663/1, 664/1, 664/2, 664/3, 664/9, 664/6, 1122, 667/11, 340, 1310, 330, 956, 663/6, 350, 351/2, 351/3, 1147, 663/8, 373, 418, 413, 1554, 1206, 357.

	PLOCHA TRVALÉHO ZÁBORU
	PLOCHA DOČASNÉHO ZÁBORU
	HRANICE PARCEL DLE KN
	PARCELA DOTČENÁ STAVBOU

VEDOUČÍ PROJEKTANT	ING. KOTLÁN			 PROFI Jihlava, spol. s r.o., Pod Příkopem 6, 586 01 Jihlava tel.: 567 579 151, www.profi-j.cz
ZODP. PROJEKTANT	ING. KOTLÁN			
VYPRACOVAL				
KONTROLOVAL	ING. SEDLÁK			
OBJEDNATEL, INVESTOR MĚSTO NÁMĚŠŤ NAD OSLAVOU				FORMÁT 4 A4
NÁZEV AKCE:				DATUM X / 2023
OPRAVA KOMUNIKACE V UL. E. F. BURIANA, NÁMĚŠŤ NAD OSLAVOU				STUPEŇ PDPS
				ZAK. Č. 2023-000086
				PARÉ Č.
OBSAH	Katastrální situační výkres			MĚŘITKO 1 : 250
				Č. VÝKRESU 02

VEDOUČÍ PROJEKTANT	ING. KOTLÁN			 PROFI Jihlava, spol. s r.o., Pod Příkopem 6, 586 01 Jihlava tel.: 567 579 151, www.profi-j.cz
ZODP. PROJEKTANT	ING. KOTLÁN			
VYPRACOVAL				
KONTROLOVAL	ING. SEDLÁK			
OBJEDNATEL, INVESTOR MĚSTO NÁMĚŠŤ NAD OSLAVOU				FORMÁT 4 A4
NÁZEV AKCE:				DATUM X / 2023
OPRAVA KOMUNIKACE V UL. E. F. BURIANA, NÁMĚŠŤ NAD OSLAVOU				STUPEŇ PDPS
				ZAK. Č. 2023-000086
				PARÉ Č.
OBSAH	Katastrální situační výkres			MĚŘITKO 1 : 250
				Č. VÝKRESU 02